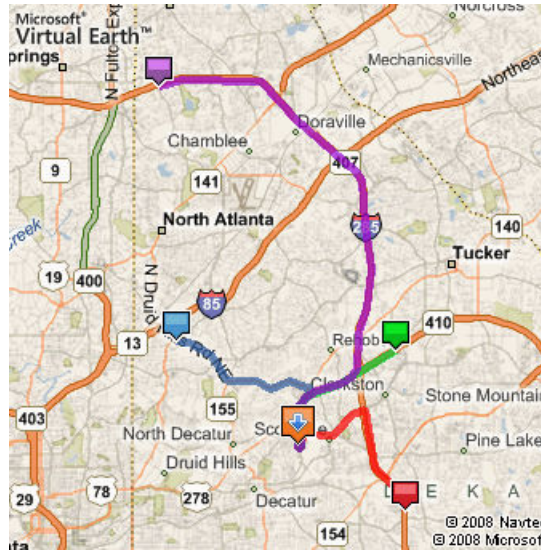


1-click directions to Destination


484 Irvin Ct, Decatur, GA 30030-5406


Show directions from:


-  [The north \(via Briarcliff Rd NE / SR-42\)](#)
-  [The south \(via I-285 N / SR-407 N\)](#)
-  [The east \(via Stone Mountain Fwy W / Stone Mountain Pkwy / US-78 W / SR-410\)](#)
-  [The west \(via I-285 E / SR-407 E\)](#)
-  [View all](#)



 From the north (via Briarcliff Rd NE / SR-42)	
1. Bear right onto N Druid Hills Rd NE	1.7 mi
2. Turn left onto N Druid Hills Rd	2.2 mi
3. Turn right onto US-29 South / Lawrenceville Hwy	0.8 mi
4. Turn left onto Dekalb Industrial Way	0.9 mi
5. Turn right onto Irvin Way	0.1 mi
6. Turn right onto Irvin Ct	0.1 mi
7. Arrive at 484 Irvin Ct, Decatur, GA 30030-5406	

 From the south (via I-285 N / SR-407 N)	
1. At exit 40, take ramp right for Church St toward Clarkston	0.2 mi
2. Turn left onto Church St	1.1 mi
3. Turn right onto N Decatur Rd	0.8 mi
4. Turn left onto Dekalb Industrial Way	0.4 mi
5. Turn right onto Irvin Way	0.1 mi
6. Turn right onto Irvin Ct	0.1 mi
7. Arrive at 484 Irvin Ct, Decatur, GA 30030-5406	

 From the east (via Stone Mountain Fwy W / Stone Mountain Pkwy / US-78 W / SR-410)	
1. Bear right onto US-29 West / US-78 South / Lawrenceville Hwy	0.4 mi
2. Turn left onto Dekalb Industrial Way	0.9 mi
3. Turn right onto Irvin Way	0.1 mi
4. Turn right onto Irvin Ct	0.1 mi
5. Arrive at 484 Irvin Ct, Decatur, GA 30030-5406	

 From the west (via I-285 E / SR-407 E)	
1. At exit 39A, take ramp right for US-78 West / Stone Mountain Fwy West / Stone Mountain Pkwy toward Atlanta / Decatur	2.0 mi
2. Bear right onto US-29 West / US-78 South / Lawrenceville Hwy	0.4 mi
3. Turn left onto Dekalb Industrial Way	0.9 mi
4. Turn right onto Irvin Way	0.1 mi
5. Turn right onto Irvin Ct	0.1 mi
6. Arrive at 484 Irvin Ct, Decatur, GA 30030-5406	

These directions are subject to the Microsoft® Live Search Terms of Use and for informational purposes only. No guarantee is made regarding their completeness or accuracy. Construction projects, traffic, or other events may cause actual conditions to differ from these results. Map and traffic data © 2008 NAVTEQ™, AND™.